

**From:** <Catherine\_Callaway@ios.doi.gov>  
**To:** [Randal\\_Bowman@ios.doi.gov](mailto:Randal_Bowman@ios.doi.gov)  
**Subject:** DCN: EST-00003653 - Antiquities Act  
**Date:** Monday, July 24, 2017 3:59:38 PM  
**Attachments:** [3653 in.pdf](#)

---

FYI



**EDDIE BAZA CALVO**  
Governor

**RAY TENORIO**  
Lieutenant Governor

*Office of the Governor Of Guam*

July 5, 2017

Mr. Ryan Zinke  
Secretary  
U.S. Department of the Interior  
1849 C Street, N.W.  
Washington DC 2024045

Dear Secretary Zinke:

*Buenas Yan Håfa Adai!* I write regarding the Marine National Monument Program and our efforts to remedy fishing restrictions in the waters surrounding the Pacific Island territories that were established under the Antiquities Act of 1906 namely, the Marianas Trench, the Pacific Remote Islands, and the Rose Atoll. Established in January 2009 through Presidential Proclamation 8335 through 8337, these monuments prohibit all forms of commercial fishing while allowing limited subsistence or recreational fishing. Along with the governors of American Samoa and the Commonwealth of the Northern Mariana Islands, we have jointly requested that such fishing restrictions be lifted for the Pacific Island territories as indicated in the March 3, 2017 letter to President Trump. We are pleased that President Trump has called for a review of the marine monument designations, to provide the states and territories with an opportunity to engage in the discussion and decision-making in the effort to gain better control of our surrounding waters.

Of particular interest is the Marianas Trench monument designated under the Antiquities Act. The Marianas Trench is approximately 940 nautical miles long and 38 nautical miles wide and is within the United States Exclusive Economic Zone (EEZ), which prohibits foreign fishing vessels from entering. Although removing the monument designation will allow for commercial fishing, U.S. commercial fishing vessels must obtain a permit to conduct any such fishing activity which will add another protection and monitoring measures to protect our precious marine and fishery resources. Based on information to date, I believe there is no impact on the lifting of the restrictions as the Marianas Trench lies within the United States EEZ.

The EEZ allows for the United States to explore, exploit, and use marine resources, including energy production from water, currents, and winds. Guam's EEZ covers waters from 3 to 200 miles off the island's coast. Guam has local jurisdiction for waters 0 to 3 miles off the coast, with regulations enforced by the Guam Department of Agriculture.

Currently, the National Oceanic and Atmospheric Administration (NOAA) and the United States Coast Guard (USCG) have the authority to enforce the federal laws of the EEZ such as the

Office of the Governor of Guam • 513 West Marine Drive • Ricardo J. Bordallo Complex • Hagåtña, Guam 96910  
Tel: (671) 472-8934 • Fax: (671) 477-4826 • [governor.guam.gov](http://governor.guam.gov) • [calendar.guam.gov](http://calendar.guam.gov)

Eddie Baza Calvo

@eddiebazacalvo

@governorcalvo

[governorofguam](http://governorofguam)

Ryan Zinke  
Page 2 of 2  
July 5, 2017


Magnuson-Stevens Fishery Conservation and Management Act, Endangered Species Act, Marine Mammal Protection Act, National Marine Sanctuaries Act, and the Lacey Act.

Although the EEZ is enforced by NOAA and USCG, Guam recognizes the increased need for effective surveillance and enforcement mechanisms. Guam's 2017 Marine Conservation Plan (MCP) identifies planned activities to meet these objectives: 1) Implementation of an at-sea observer program to collect information on foreign fishing activities, and 2) Increase enforcement and surveillance of the U.S. EEZ around Guam. Guam has proposed through the MCP to purchase an enforcement vessel, which will be administered by Guam's Department of Agriculture's Division of Aquatic and Wildlife Resources.

Guam will continue to leverage its local resources to further protect its surrounding waters from illegal foreign vessel activities. The removal of the Marianas Trench Marine National Monument will allow our island communities to access these marine resources for food security, sustain cultural fishing practices, and promote economic development opportunities now and for generations to come.

In addition to Guam's request for the reversal of fishing prohibitions under the Marianas Trench Marine National Monument designation, we extend and advocate our continued support to American Samoa and CNMI for the removal of the Pacific Remote Islands and Rose Atoll fishing restrictions.

I trust the information provided will secure Guam's position and the U.S. Territories of American Samoa and CNMI to improve the livelihood of our communities while sustaining effective management of our fisheries and ocean resources.

*Senseramente*  
  
**EDDIE BAZA CALVO**  
Governor of Guam

Enclosure

cc: Walter Leon Guerrero, Administrator, Guam Environmental Protection Agency  
Manny Cruz, Acting Director, Bureau of Statistics and Plans  
Matthew Sablan, Director, Department of Agriculture  
Lorilee Crisostomo, Director, Guam Energy Office  
Michael Borja, Director, Department of Land Management  
Glenn Leon Guerrero, Director, Department of Public Works  
Mary Okada, President, Guam Community College  
Robert A. Underwood, President, University of Guam  
Margaret Metcalfe, Director, Washington Office of the Governor  
Vincent Leon Guerrero, Special Assistant, Climate Change and Education



March 3, 2017

The Honorable Donald J. Trump  
President of the United States  
The White House  
1600 Pennsylvania Avenue NW  
Washington, DC 20500

Dear Mr. President:


We, the Governors of the US Territories of American Samoa and Guam and the US Commonwealth of Northern Mariana Islands, humbly request that you use executive authority under the Antiquities Act of 1906 to remove the fishing provisions applicable to the Marine National Monuments in federal and our island jurisdictions.

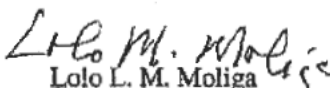
Our island communities depend on the ocean for food security and economic opportunities. Our Samoan, Chamorro, and Carolinian cultures are interwoven with the marine environment and fishing. The monument fishing restrictions are unnecessary and impede our socioeconomic and cultural stability. The promises of previous administrations and environmental organizations of monument co-management and revenue generation have not been realized.

Our islands contribute a significant amount of land and water for military training and among the highest per capita US Armed Forces personnel and military casualties, reflecting our resolute American patriotism. Many of our people have not returned from harsh and distant battlegrounds, providing the ultimate sacrifice for our great country.

We trust you will demonstrate your great leadership on this pressing issue and do what is right for our people and the Nation. Please return American fishermen to US waters and remove the monument fishing prohibitions.

Respectfully,

  
Eddie B. Calvo  
Governor of Guam

  
Lolo L. M. Moliga  
Governor of American Samoa

  
Ralph D. C. Torres  
Governor of CNMI

Enclosures

PO Box 2950  
Agana, GU 96932

A.P. Lutali Executive Office Building  
Pago Pago, AS 96799

Caller Box 10007  
Saipan, MP 96950



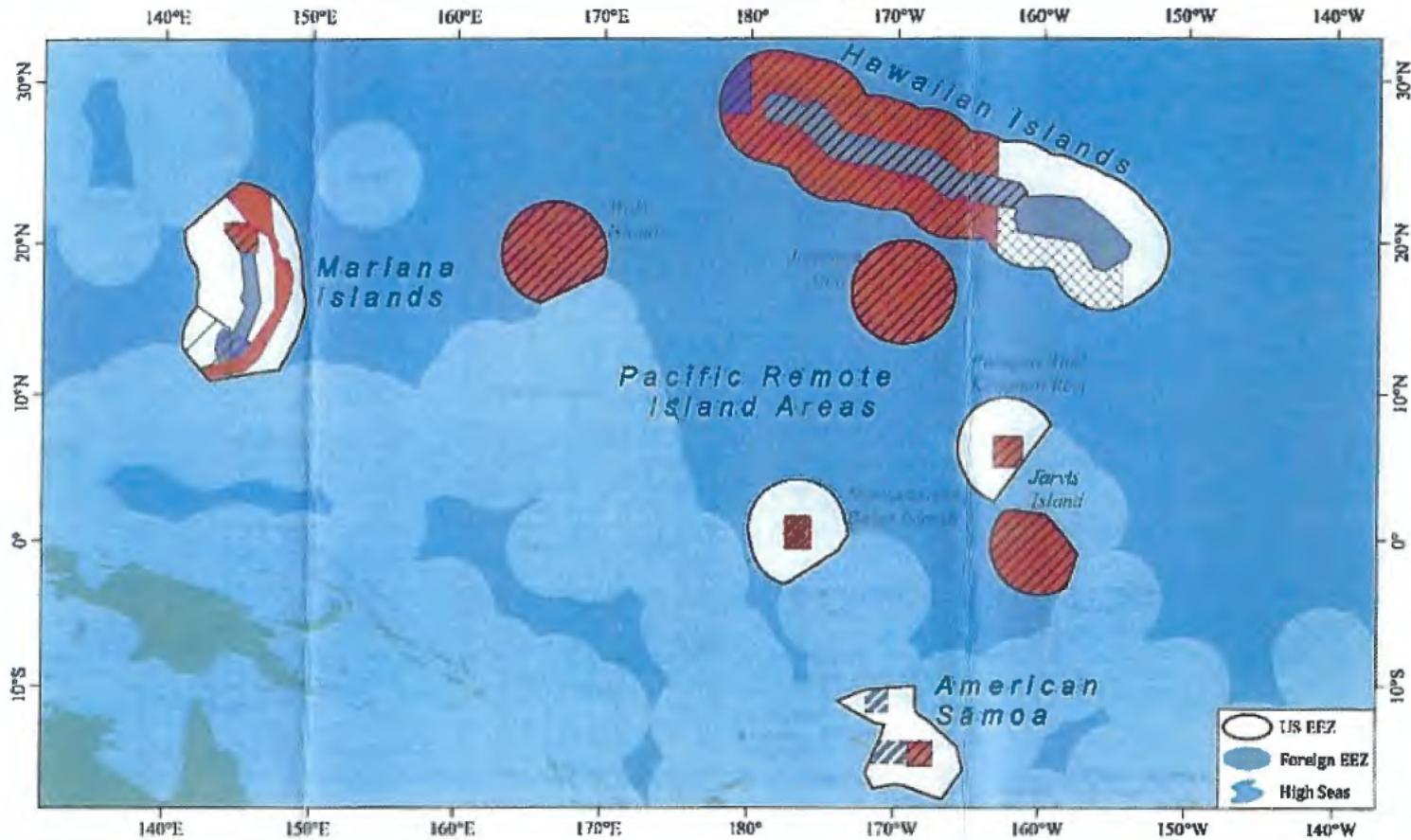
# US EEZ Regulated Fishing Areas, Western Pacific Region

## Magnuson-Stevens Act

- Longline fishing prohibited (1991 - 92, 2011)
- Large Vessel Prohibited Area (2002)
- False Killer Whale Southern Exclusion Zone (2012)
- Guam No Anchor Zone (2004)
- Bottomfish/Groundfish fishing prohibited (1986)
- Bottomfish Vessels  $\geq 50$  ft prohibited (2006)
- US EEZ: trawling, drift gillnets, poisons and explosives prohibited (1986 - 2004)

## Antiquities Act

- Marine National Monument (2006 - 2016)
- Closed to all commercial fishing



# Northeast Canyons and Seamounts Marine National Monument



Oceanographer Canyon  
Gilbert Canyon  
Lydonia Canyon



Bear Seamount  
Physalia Seamount  
Retriever Seamount  
Mytilus Seamount

## Legend

- ▲ Seamount
- Canyon
- Shaded Canyons and Seamounts
- Reddick National Monument
- Established May 2009
- International Maritime Boundary

0 10 20 30 40 Miles  
0 10 20 30 40 Kilometers  
Credit: NOAA



Canyon Data	
145.074	72.21428
70.127	70.111
70.521	70.783
70.630	70.678
70.201	67.520

Seamount Data	
Latitude	Longitude
40.565°	69.931
40.539	69.941
40.045	67.722

Map of the Northeast Canyons and Seamounts Marine National Monument



# Northeast Canyons and Seamounts Marine National Monument



Oceanographer Canyon  
Gilbert Canyon  
Lydonia Canyon



Bear Seamount  
Physalia Seamount  
Kotrlevich Seamount  
Mytilus Seamount

## Legend

- ▲ Seamount
  - Canyon
  - Seamount Canyon and Seamount by the National Monument
  - Boundary of the Zone
  - International Seamount Boundary
- 0 10 20 30 Miles
- Credit: NOAA



Canyon Data		Seamount Data	
Latitude	Longitude	Latitude	Longitude
40.222	-66.212	40.805	-66.831
40.177	-66.765	39.828	-65.841
40.603	-67.876	40.811	-67.237
40.507	-67.876		

\*See 24-82 for more details on boundaries